

**COPY**

Entry #: 517281  
08/07/2020 09:13:28 AM QUIT CLAIM DEED

Page: 1 of 3  
FEE \$0.00 BY TOOELE COUNTY

Jerry Houghton, Tooele County County Recorder

TOOELE COUNTY CORPORATON  
CONTRACT # 20-08-02

**QUIT-CLAIM DEED**

TOOELE COUNTY CORPORATON  
CONTRACT # \_\_\_\_\_

Tax Parcel Nos. 09-012-0-0055

TOOELE COUNTY CORPORATION, a Utah Corporation

of TOOELE

County of TOOELE

State of Utah, hereby

QUIT-CLAIM to

TOOELE COUNTY HOUSING AUTHORITY

grantee

OF 66 W. Vine Street  
Tooele, UT 84074

County of TOOELE, State of UTAH

for the sum of \$10.00 dollars and other good and valuable considerations.  
the following described tract of land in  
County of TOOELE, State of Utah, to-wit:

See attached Legal Description.

Subject to easements, restrictions, right of ways appearing of record or enforceable in law and equity.

NOTE: The purpose of the this Quit-Claim Deed is to combine the above description into a single parcel  
of land, assigned one tax parcel number, and receiving one tax notice.


WITNESS the hand(s) of said grantor(s), this 7<sup>th</sup> day of August 2020.

TOOELE COUNTY CORPORATION,  
a Utah Corporation



By: Tom Tripp,  
Tooele County Commission Chairman

ATTEST:

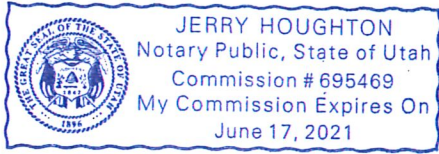
  
Marilyn Gillette, Tooele County Clerk  
Tenillo Tinggy  
APPROVED AS TO FORM:

  
Scott Broadhead, Tooele County Attorney

Jerry Houghton, Tooele County County Recorder


STATE OF UTAH  
COUNTY OF TOOELE

{  
{ SS.  
{



On the <sup>7<sup>th</sup></sup> day of August 2020  
personally appeared before me  
Tom Tripp, Commission Chairman of Tooele County  
Corporation, a Utah Corporation the signer of the within  
instrument who duly acknowledged to me that he executed the  
same by authority and in behalf of said corporation.

My Commission Expires:

  
\_\_\_\_\_  
Notary Public  
Residing at Tooele, Utah

Entry #: 517281

08/07/2020 09:13:28 AM QUIT CLAIM DEED

Page: 3 of 3  
FEE \$0.00 BY TOOELE COUNTY

Jerry Houghton, Tooele County County Recorder

## Legal Description

Beginning at a point on the North line of Vine Street, South 89° 32' East 249.5 feet from the Northeast corner of the Intersection of Vine Street and East Street (aka 100 East), thence North 0° 28' East 188.8 feet; thence South 89° 15' 15" East 153.71 feet; thence South 0° 30' West 98.6 feet; thence South 0° 28' West 90 feet to the North line of Vine Street; thence North 89° 32' West 154.5 feet to the point of beginning.

Tax Parcel No. 09-012-0-0055