

**TOOELE COUNTY
ORDINANCE 2019-23**

**AN ORDINANCE REDISTRICTING TOOELE COUNTY VOTING
PRECINCTS INTO FIVE COUNCIL DISTRICTS AND ADOPTING
PLAN 5 AS THE OFFICIAL BOUNDARIES OF THOSE DISTRICTS**

WHEREAS, in the November 2018 election, Tooele County voters approved a change in County government, replacing the three-member County Commission with a five-member County Council elected by districts and a County Manager appointed by the County Council; and

WHEREAS, as a result of the change of government occurring on January 1, 2021, it is necessary to establish five voting districts consisting of election precincts, as authorized by UCA 17-53-210; and

WHEREAS, the Tooele County Clerk has presented six proposed county council district plans for review by the public and County Commission; and

WHEREAS, after considering feedback from the public, including a public comment period, the County Commission has selected an official plan.

NOW, THEREFORE, BE IT ORDAINED BY THE LEGISLATIVE BODY OF TOOELE COUNTY, UTAH AS FOLLOWS:

SECTION I – PLAN ADOPTED. The County Commission hereby adopts Plan 5 as the official boundaries of the five council districts. Maps showing the district boundaries and voting precincts located within each district are attached hereto and by this reference made a part hereof.

SECTION II – REDISTRICTING OF TOOELE COUNTY ELECTION PRECINCTS.

Council District #1 shall consist of the following precincts: Tooele 15, Tooele 16, Tooele 17, Tooele 18, Tooele 19, Tooele 20, and Tooele 21.

Council District #2 shall consist of the following precincts: Tooele 1, Tooele 2, Tooele 3.1, Tooele 3.2, Tooele 4.1, Tooele 4.2, Tooele 5, Tooele 6, Tooele 8, Ophir, Rush Valley 1, Rush Valley 2, Stockton 1.1, Stockton 1.2, Stockton 2.1, Stockton 2.2, Terra, Vernon 1.1, Vernon 1.2, Dugway 1, and Dugway 2.

Council District #3 shall consist of the following precincts: Tooele 7, Tooele 9, Tooele 10, Tooele 11, Tooele 12, Tooele 13, Tooele 14, Erda 1.1, and Erda 2.1.

Council District #4 shall consist of the following precincts: Stansbury Park 1, Stansbury Park 2, Stansbury Park 3, Stansbury Park 4, Stansbury Park 5, Stansbury Park 6, Stansbury Park 7, Lake Point 1, Lake Point 2, Erda 1.2, Erda 2.2, Erda 2.3, Erda 2.4, and Lincoln.

Council District #5 shall consist of the following precincts: Grantsville 1.1, Grantsville 1.2, Grantsville 1.3, Grantsville 2.1, Grantsville 2.2, Grantsville 3.1, Grantsville 3.2, Grantsville 4.1, Grantsville 4.2, Grantsville 5, Grantsville 6, Ibapah, and Wendover.

SECTION III – MAP INTERPRETATIONS. It is intended that election districts be divided by roadways, where possible. If a map shows a boundary close to but not exactly on a road, the road shall nevertheless be considered the dividing line.

SECTION IV – REPEALER. Ordinances and resolutions in conflict herewith are hereby repealed to the extent of such conflict.


SECTION V – EFFECTIVE DATE. This ordinance shall become effective fifteen (15) days after its passage, provided it has been published, or at such publication date if more than fifteen (15) days after passage.

Tooele County
Ord. 2019-23


IN WITNESS WHEREOF the Tooele County Commission, which is the legislative
body of Tooele County, passed, approved and enacted this ordinance this 15th day of
October 2019.

ATTEST:

TOOELE COUNTY COMMISSION:



MARILYN K. GILLETTE, Clerk

 25 Nov 19
TOM TRIPP, Chairman



Commissioner Milne voted aye
Commissioner Thomas voted aye
Commissioner Tripp voted aye

APPROVED AS TO FORM:

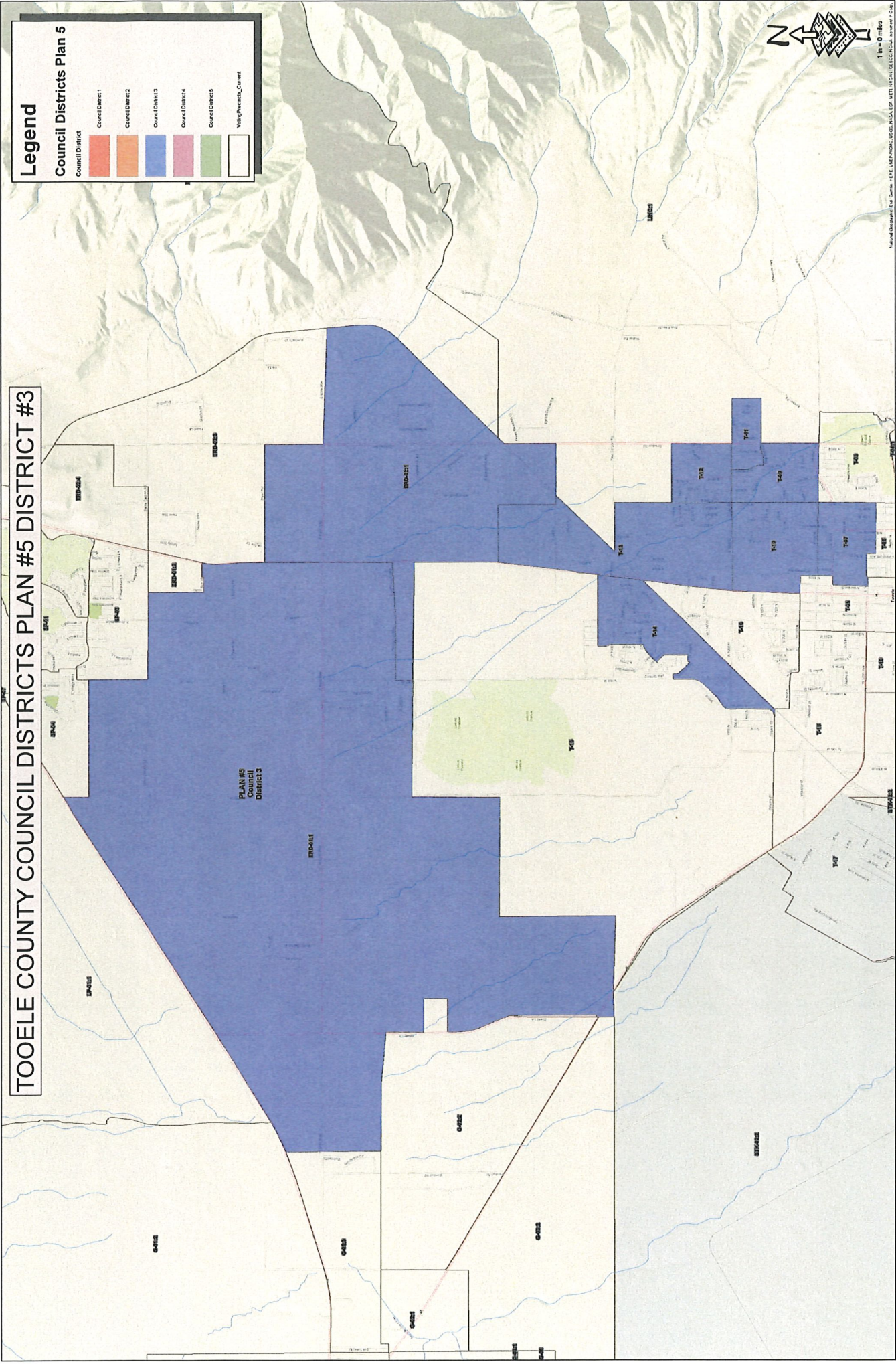

SCOTT A. BROADHEAD
Tooele County Attorney

TOOELE COUNTY COUNCIL DISTRICTS PLAN #5 DISTRICT #3

Legend

Council Districts Plan 5

Council District 1	Council District 2	Council District 3	Council District 4	Council District 5	Weighted Health_Corvet
[Red Box]	[Orange Box]	[Blue Box]	[Pink Box]	[Green Box]	[White Box]







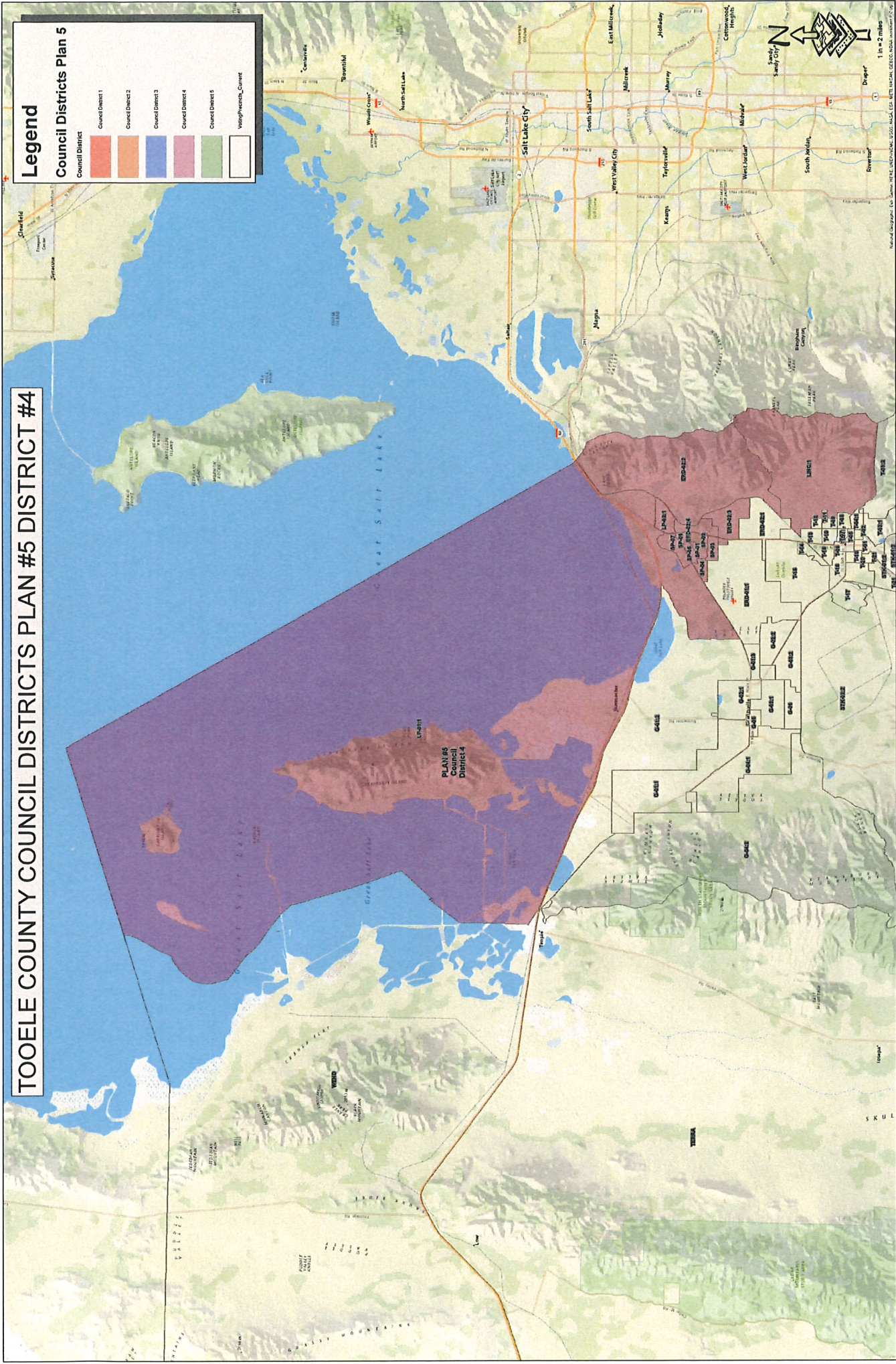
Map created by: [Name], [Title], [Organization]. Date: [Date].

TOOELE COUNTY COUNCIL DISTRICTS PLAN #5 DISTRICT #4

Legend

Council Districts Plan 5







	Council District 1
	Council District 2
	Council District 3
	Council District 4
	Council District 5
	Wapiti/Heaven, Current

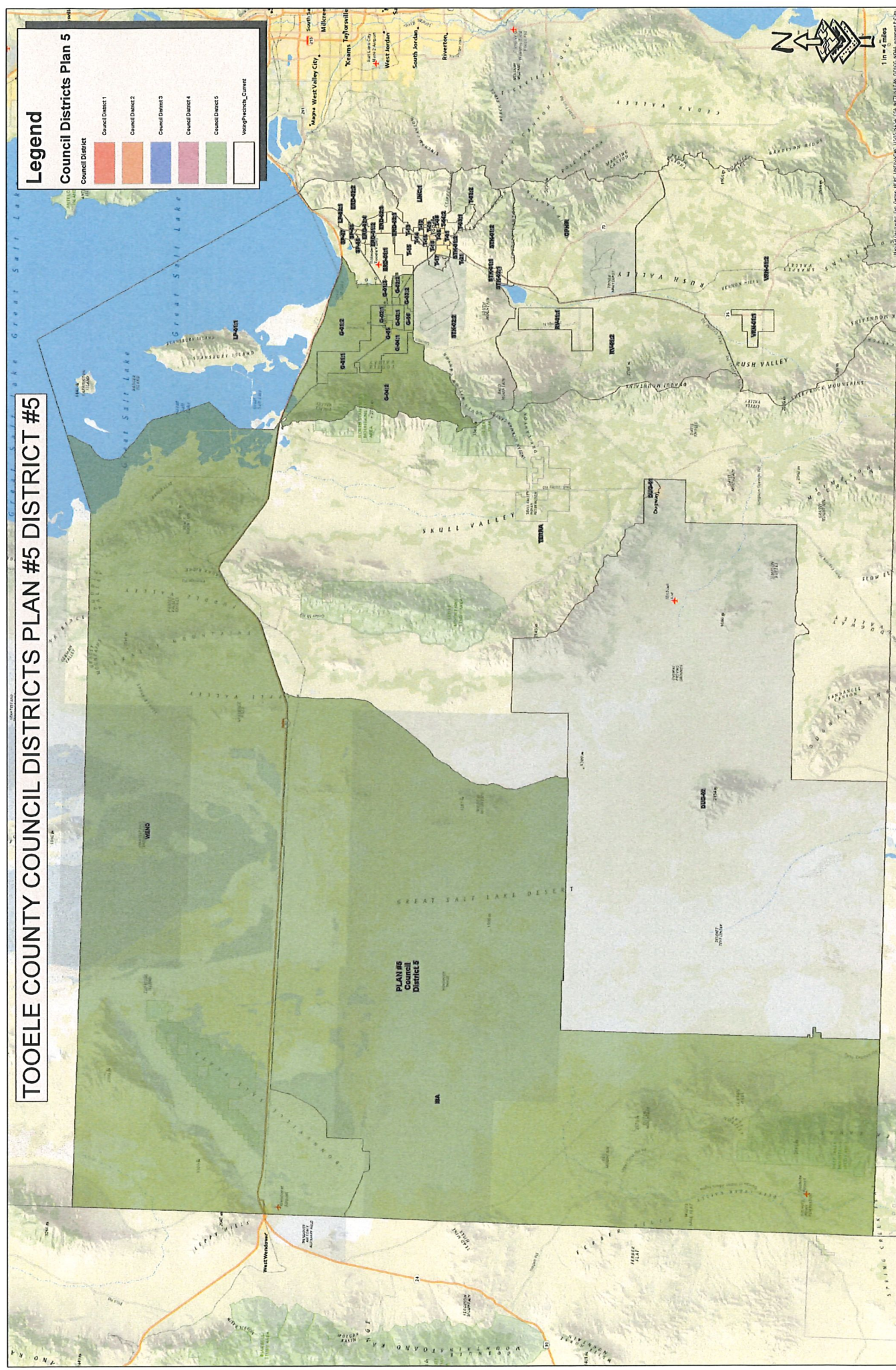


TOOELE COUNTY COUNCIL DISTRICTS PLAN #5 DISTRICT #5

Legend

Council Districts Plan 5

	Council District 1
	Council District 2
	Council District 3
	Council District 4
	Council District 5
	Unincorporated Areas



1 in = 4 Miles