

**ORDINANCE 2005-12**

**AN ORDINANCE AMENDING THE OFFICIAL ZONING MAP OF TOOELE COUNTY; REZONING APPROXIMATELY 640 ACRES OF ENVIROCARE'S PROPERTY FROM ITS PRESENT MG-EX ZONING DESIGNATION TO MG-H**

**NOW, THEREFORE, BE IT ORDAINED BY THE LEGISLATIVE BODY OF TOOELE COUNTY, UTAH AS FOLLOWS:**

**SECTION I - AMENDMENT:** Having conducted a public hearing thereon and finding good cause therefor, the official zoning map of Tooele County is hereby amended at Envirocare's request by changing the zoning designation of approximately 640 acres from its present MG-EX (Mining, Quarry, Sand and Gravel Excavation) zoning designation to MG-H (Hazardous Industries). A map showing the areas of the rezone is attached hereto and by this reference made a part hereof.

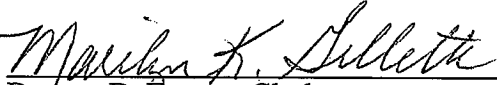
**SECTION II - REPEALER.** Ordinances in conflict herewith are hereby repealed to the extent of such conflict.


**SECTION III - EFFECTIVE DATE.** This ordinance shall take effect fifteen (15) days after its passage, provided the same has been published, with the name of the members voting for and against the same, for at least one publication in one issue of a newspaper published in and having general circulation in Tooele County.

**IN WITNESS WHEREOF** the Tooele County Commission, which is the legislative body of Tooele County, passed, approved and enacted this ordinance this 12<sup>th</sup> day of April 2005.

Ord. 2005-12

**ATTEST:**


  
DENNIS D. EWING, Clerk



**APPROVED AS TO FORM:**

  
DOUGLAS J. AHLSTROM  
Tooele County Attorney

**TOOELE COUNTY COMMISSION:**

  
DENNIS ROCKWELL, Chairman

Commissioner Rockwell voted aye  
Commissioner Lawrence voted aye  
Commissioner Johnson voted aye

