

RESOLUTION 2010-06

**A RESOLUTION ENACTING A TEMPORARY SIGNAGE PLAN,
ALLOWING BANNER SIGNS WITHIN THE PUBLIC RIGHT-OF-WAY
ON SHEEP LANE, A TOOELE COUNTY OWNED PROPERTY**

WHEREAS, Tooele County desires to temporarily permit advertising business signage within the public right-of-way of Sheep Lane, a Tooele County maintained public road, per Tooele County Code §6-5-7(2) and in coordination with the Miller Motorsports Park 2010 Event Schedule. The County, through effective temporary control and regulations, desires to further develop and sustain the economic base, by preserving, attracting, and promoting local business growth in Tooele County.

NOW, THEREFORE, BE IT RESOLVED AS FOLLOWS:

SECTION I - PLAN ENACTED. A temporary signage plan along Sheep Lane is hereby enacted as follows:

(1) The zoning administrator or designee may issue a sign permit for temporary banners, in conjunction with the 2010 Miller Motorsports Event Schedule, for the following dates:

- | | |
|---------------------------|--|
| (a) June 26, 2010 | 2010 Cruiser Fest; |
| (b) June 26-27, 2010 | Lucas Oil Off-Road Series; |
| (c) July 10-11, 2010 | Larry H. Miller Dealerships Utah
Grand Prix American Le Mans Series; |
| (d) September 4-5, 2010 | Bike Fest: Bonneville Vintage GP
AHRMA |
| (e) September 11-12, 2010 | Grand-Am Rolex Sports Car Series,
NASCAR K&N Pro Series West,
and MMP's Mustang Challenge; |
| (f) October 2-3, 2010 | Viper Owners Invitational with
SCCA Pro Racing World Challenge
Series |

(2) Such banners are allowed subject to the following:

- (a) Application for a temporary banner shall be made to the Tooele County zoning administrator and shall be accompanied by a sign permit fee of \$25.00 USD;
- (b) Temporary banners shall be placed in the public right-of-way on a pre-determined site, as shown on the attached exhibit map;
- (c) Temporary banners shall be constructed of light material and be firmly and securely attached to a break-away structure, such as a t-post or

wood stake. They shall be static displays void of animated features and shall not block traffic visibility, constitute a vehicular or pedestrian traffic hazard, or cause a public nuisance;

(d) Temporary banners, including related fixtures or devices, involving electrical wiring or connections shall not be allowed;

(e) Temporary banners shall not be larger than two feet (2') high and six feet (6') wide and shall be located no higher than four feet (4') above grade;

(f) Temporary banners shall be placed no earlier than seven (7) days before the event and all signs shall be removed within two (2) days of the conclusion of the event;

(g) Temporary banners shall be separated at a distance of one-hundred feet (100'), measured from the associated sign structure;

(h) Temporary banners shall be placed in the clear zone which is sixteen-feet (16') from the travel lane, measured at the edge of the white pavement marker line;

(i) Temporary banners located within the clearview of intersecting roads shall adhere to the Tooele County Land Use Ordinance, Chapter 24 Sign Regulations, §24-4-1(7);

(j) In order to alleviate any unfair, unjust, or attempt to gain unfair competitive advantage, the zoning administrator shall administer sign permits and corresponding locations numerically, based on a first come, first served method;

(k) Temporary banners are to be first located on the west side of Sheep Lane, beginning at the Miller Motorsports North Gate property line [Section W1] and traverse north to the intersection of Sheep Lane and State Route-138 [Section W2]. Once Section W1 and Section W2 are determined to be fully occupied, the remaining temporary banners are to then be located on the east side of Sheep Lane [Section E1] and continue traversing north to the intersection of Sheep Lane and State Route-138 [Section E2]. The zoning administrator or designee, upon notification, shall review, inspect, modify, allow, or disallow additional signage located along Sheep Lane, in accordance with this resolution;

(l) The zoning administrator or designee is empowered to remove any banner not placed in accordance with this resolution or which is deemed to be dangerous, defective, declared to be unlawful, or a public nuisance. Such sign, structure, and related materials may be removed without notice and the sign permit application fee shall not be reimbursed; and

(m) Any banner removed by the zoning administrator or designee shall not be destroyed within fourteen (14) days from the date of removal.

(3) A map showing the subject property described above is attached hereto and by this reference made a part hereof.

SECTION II - REPEALER. Ordinances and resolutions in conflict herewith are hereby repealed to the extent of such conflict.

Res. 2010-06

SECTION III - EFFECTIVE DATE. This resolution shall become effective immediately and shall expire following the final date listed in Section I.


IN WITNESS WHEREOF the Tooele County Commission, which is the legislative body of Tooele County, passed, approved, and enacted this resolution this 15th day of June 2010.

ATTEST:

TOOELE COUNTY COMMISSION:



MARILYN K. GILLETTE, Clerk


COLLEEN S. JOHNSON, Chairman



Commissioner Johnson voted aye
Commissioner Clegg voted aye
Commissioner Hurst voted aye


APPROVED AS TO FORM:


DOUG HOGAN
Tooele County Attorney

North Entrance of ...
MMB to Erda Way

2


Erda Way to ...
SR 138



W1

E1

Sheep Ln 2800 W




W2


E2

Sheep Ln 2800 W

Utah State Highway 138



0 125 250 500 Feet



0 125 250 500 Feet

6/27/2011
The views and drawings are for informational purposes only. They are not intended to be used for any other purpose. The user assumes all responsibility for the use of the information provided. The user agrees to hold the author harmless for any and all consequences arising from the use of the information provided. The user agrees to indemnify and hold the author harmless for any and all damages, including reasonable attorneys' fees, arising from the use of the information provided. The user agrees to release and hold the author harmless for any and all claims, damages, and expenses, including reasonable attorneys' fees, arising from the use of the information provided. The user agrees to release and hold the author harmless for any and all claims, damages, and expenses, including reasonable attorneys' fees, arising from the use of the information provided.