



FS Agreement No. 18-RO-11041915-052

County Agreement No. 18-06-03

COOPERATIVE FOREST ROAD AGREEMENT
Between
TOOELE COUNTY, STATE OF UTAH
And The
USDA, FOREST SERVICE
INTERMOUNTAIN REGION
UINTA-WASATCH-CACHE NATIONAL FOREST

PARTIES TO AGREEMENT: This agreement, made and entered into this the _____ day of _____, 2018, by and between Tooele County, State of Utah, hereinafter referred to as "County," and the USDA, Forest Service Intermountain Region, Uinta-Wasatch-Cache National Forest, hereinafter referred to as the "U.S. Forest Service."

PURPOSE OF AGREEMENT: The purpose of this agreement is to set forth the general terms and conditions, acceptable to the parties hereto, for the cooperative planning, survey, design, construction, reconstruction, improvement, and maintenance of certain Forest Roads in Tooele County, State of Utah, pursuant to the provisions of 16 U.S.C. 532-538, 23 U.S.C. 205, and the regulations issued by the Secretary of Agriculture.

The Congress has, from time to time, authorized and appropriated funds for "Forest Roads," which are defined as "those Forest roads of primary importance for the protection, administration, and utilization of the National Forests, or where necessary, for the use and development of the resources upon which communities within or adjacent to the National Forests are dependent." Recognizing that substantial benefits will accrue to the Nation and to the State from the construction, reconstruction, improvement, maintenance, and use of certain Forest roads and roads on the State or local road system over which County has/have jurisdiction, and further that such roads carry substantial volumes of public service traffic as well as National Forest traffic, and further that County has/have road construction, reconstruction, improvement, maintenance, and right-of-way acquisition facilities available to assist in the accomplishment of the work, it is accordingly deemed fitting and desirable to the parties hereto to express by this agreement the general terms of their mutual cooperation in that regard to achieve the maximum benefits therefrom in the public interest.

1. INTENT TO COOPERATE. It is the intention of the parties under this agreement to cooperate as follows:
 - a. Agree that certain roads under the jurisdiction of County or the U.S. Forest Service which serve the National Forest and also carry traffic which is properly the responsibility of County should be maintained and, if necessary, improved to a



standard adequate to accommodate safely and economically all traffic which uses such roads.

- b. Agree on the identification of roads or road segments which meet the criteria in item a by a listing and appropriate maps.
 - c. Provide for formal meetings and informal consultation on a regular basis to discuss and agree on action with respect to the roads identified pursuant to item b.
 - d. Provide for regular and adequate maintenance of the roads identified in item b, including the assignment of maintenance responsibilities.
 - e. Provide for entering into project agreements when improvements of a road under the jurisdiction of one party is to be financed in whole or in part from funds or resources provided by the other party.
 - f. Provide for appropriate jurisdictional status of roads through transfer of easements and acquisition of easements by the appropriate party.
2. IDENTIFICATION OF ROADS. A list of roads and segments of roads which meet the criteria set forth in item 1a is agreed upon and is marked "Schedule A" and attached as part of this agreement. Schedule A may be modified from time to time by agreement between County and U.S. Forest Service, by adding or removing roads or road segments, or by altering the description of a road or road segments, to give it proper identity. Each such modification shall be indicated by a revised Schedule A bearing the signatures of the parties or their authorized representatives and the effective date of the revision.
3. MAINTENANCE PLANS. At the annual meeting provided for in item 6, plans for maintaining the roads listed in Schedule A shall be agreed upon. Such plans shall include assignment of responsibility for maintenance or particular elements of maintenance to County or U.S. Forest Service for each road or segment of road listed in Schedule A. To the extent practical, and subject to availability of funds, responsibility for maintenance shall be assigned in proportion to use for which each party is properly responsible.
- Maintenance shall include preserving and keeping the roads, including structures and related facilities as nearly as possible in their original condition as constructed or reconstructed to provide satisfactory and safe road service.
- Maintenance plans shall provide for prompt changes in maintenance assignments during the period of the plan upon agreement by the parties or their designated representatives.
4. PROJECT AGREEMENTS. When improvement of a road listed in Schedule A is to be financed in whole or in part from funds or resources provided by the party not having jurisdiction, the parties shall enter into a project agreement providing for performing the improvement work and its financing. A project agreement is not required for improvement of a road or a road segment over which the party performing and financing



such improvement has jurisdiction. Project agreements shall be supplements to this general agreement and subject to the agreements, provisions, and conditions herein contained.

- a. A project agreement shall be entered into prior to beginning of improvement or construction work for which a project agreement is required.
- b. The project agreement shall include the following elements:
 1. Identification of road or road segment to be improved or constructed.
 2. Plans and specifications for the project or provision for their development and subsequent agreement thereon.
 3. Schedule of construction or improvement work and designation of the party or parties to perform the work.
 4. Estimates of cost of improvement or construction.
 5. Agreement as to how cost of work is to be borne including arrangements to share in the work or to deposit funds with the performing party for a share of the costs.
- c. If funds are provided by County on an advance basis for work to be performed by the U.S. Forest Service, they shall be deposited in the Treasury of the United States to the credit of cooperative work, U.S. Forest Service. Any unused balance of cooperative funds for the purposes outlined in the project agreement shall be returned to County after completion of the work performed or upon agreement of the U.S. Forest Service. If the cooperative funds are made available on a reimbursement basis as the work progresses or upon its completion, the U.S. Forest Service shall submit to County periodic billings, but not more often than monthly, or a final billing as the case may be.

The amount of cooperative funds as set forth in the project agreement shall be the maximum commitment of County to the project unless changed by a modification of the project agreement.

If funds are provided by the U.S. Forest Service for work to be performed by County the arrangements shall be set forth in the project agreement. Payments to County shall be made as provided for in the project agreement.

If it appears that the project cost may exceed the estimate and additional funds may be needed, no obligation shall arise against the Federal government with respect to the increased cost except by modification of the project agreement prior to incurring any commitment.



5. RIGHTS-OF-WAY. Easements or other interests in land acquired by either party shall be adequate to serve the road needs of both parties. The party having jurisdiction of an existing road or intended to have jurisdiction of a road to be constructed shall obtain the needed rights-of-way in its name. There shall be no provisions in any easement document that will prevent the U.S. Forest Service from using or authorizing the use of roads for which Federal funds were expended. The County must be in a position to assure the U.S. Forest Service the continuance of such uses for the period needed. The party acquiring the easement or other interest in land shall obtain such title evidence and title approval as required in its acquisitions for roads of comparable standards.

The costs of such easements or other interests in land are to be at the expense of the acquiring party.

The U.S. Forest Service shall cooperate in the procurement of rights-of-way over land administered by other agencies of the United States required for any project included under this agreement and shall furnish County copies of survey notes, maps, and other records.

To the extent possible under available authority, each party agrees to convey easements over lands or interests in lands it owns or administers to the other party in order to provide jurisdiction by the appropriate party as may be agreed to for any road or road segment listed on Schedule A.

6. ANNUAL MEETING AND CONTINUING CONSULTATION. The County and U.S. Forest Service shall meet at least once each year to review matters covered by this agreement and to agree on actions to implement this agreement including, but not limited to, (1) approval of changes in the listing of roads on Schedule A; (2) approval of the annual maintenance plan; (3) approval of project agreements for construction or reconstruction; and (4) approval of transfer of jurisdiction of particular roads by easement conveyance. It is also the intent of the parties to arrange for continuing consultation between their representatives with the objective of reaching prompt agreement by the parties on all matters of mutual concern which are covered by this agreement. The Forest Supervisor of the Uinta-Wasatch-Cache National Forest for the U.S. Forest Service, and Tooele County Commissioners for County shall be responsible for making the arrangements for formal meetings and continuing consultation.
7. TEXT MESSAGING WHILE DRIVING. In accordance with Executive Order (EO) 13513, "Federal Leadership on Reducing Text Messaging While Driving," any and all text messaging by Federal employees is banned: a) while driving a Government owned vehicle (GOV) or driving a privately owned vehicle (POV) while on official Government business; or b) using any electronic equipment supplied by the Government when driving any vehicle at any time. All Cooperatives, their Employees, Volunteers, and Contractors are encouraged to adopt and enforce policies that ban text messaging when driving company owned, leased or rented vehicles, POVs or GOVs when driving while on official Government business or when performing any work for or on behalf of the Government.



8. MODIFICATION AND TERMINATION.

- a. This agreement may be modified by mutual consent.
- b. This agreement may be terminated by either party upon at least 90 days prior written notice, except that such termination shall in no way affect or change any commitment made authorizing the use of roads or rights-of-way for purposes for which Federal funds were expended, or any operation in progress at time of notice, and provided that such termination shall in no way affect the agreement of the parties hereto with respect to any obligations incurred under the agreement until a full settlement has been made.

9. MISCELLANEOUS.

- a. The United States shall not be liable to the recipient for any costs, damages, claims, liabilities, and judgments that arise in connection with the performance of work under this award, including damage to any property owned by the recipient or any third party.
- b. Nothing herein contained shall be construed to obligate the U.S. Forest Service or County beyond the extent of available funds allocated or programmed for this work, or contrary to applicable laws, rules, and regulations.
- c. No Member of, or Delegate to, the Congress, or Resident Commissioner, shall be admitted to any share or part of this agreement or to any benefits that may arise therefrom, unless it is made with a corporation for its general benefit.
- d. Where applicable, any contract, agreement, or understanding entered into pursuant to this agreement providing for work to be performed shall include the requirements of Federal laws, Executive orders, and Regulations.

10. PRINCIPAL CONTACTS. Individuals listed below are authorized to act in their respective areas for matters related to this agreement.

Principal County Contacts:

<u>County Program Contact</u>	<u>County Administrative Contact</u>
P. Rodney Thompson Director Tooele County 829 South Coleman Tooele, Utah 84074-2148 Telephone: (435) 843-3204 FAX: (435) 833-9675 Email: rthompson@tooeleco.org	Marilyn K. Gillette Auditor Tooele County 47 South Main, Room #318 Tooele, Utah 84074-2148 Telephone: (435) 843-3140 FAX: (435) 833-9675 Email: mgillette@tooeleco.org




Principal U.S. Forest Service Contacts:

<u>U.S. Forest Service Program Manager Contact</u>	<u>U.S. Forest Service Administrative Contact</u>
Kim J. Martin Forest Engineer U.S. Forest Service Uinta-Wasatch-Cache National Forest 857 West South Jordan Parkway South Jordan, Utah 84095-8594 Telephone: (801) 999-2103 FAX: (801) 253-8118 Email: kjmartin@fs.fed.us	Marci Bodell Grants Management Specialist U.S. Forest Service Uinta-Wasatch-Cache National Forest 857 West South Jordan Parkway South Jordan, Utah 84095-8594 Telephone: (801) 999-2122 FAX: (801) 253-8118 Email: mbodell@fs.fed.us

11. **SYSTEM FOR AWARD MANAGEMENT REGISTRATION REQUIREMENT (SAM).** County shall maintain current information in the System for Award Management (SAM) until receipt of final payment. This requires review and update to the information at least annually after the initial registration, and more frequently if required by changes in information or agreement term(s). For purposes of this agreement, System for Award Management (SAM) means the Federal repository into which an entity must provide information required for the conduct of business as a Cooperative. Additional information about registration procedures may be found at the SAM Internet site at www.sam.gov.
12. **COMMENCEMENT/EXPIRATION DATE.** This agreement is executed as of the date of last signature and is effective through **May 31, 2023** at which time it will expire. The expiration date is the final date for completion of all work activities under this agreement.
13. **AUTHORIZED REPRESENTATIVES.** By signature below, the parties certify that the individuals listed in this document as representatives of each party are authorized to act in their respective areas for matters related to this agreement.

This agreement shall be effective as of the date herein written and shall supersede all prior existing agreements, if any, for the same roads.


 WADE B. BITNER, Chairman
 County Commissioner
 Tooele County

18 JUNE 2018
 Date



6/26/18

DAVID C. WHITTEKIEND
Forest Supervisor
U.S. Forest Service
Uinta-Wasatch-Cache National Forest

Date

The authority and format of this agreement have been reviewed and approved for signature.

5/31/2018

MARCI BODELL
U.S. Forest Service
Grants Management Specialist

Date

Burden Statement

According to the Paperwork Reduction Act of 1995, an agency may not conduct or sponsor, and a person is not required to respond to a collection of information unless it displays a valid OMB control number. The valid OMB control number for this information collection is 0596-0217. The time required to complete this information collection is estimated to average 4 hours per response, including the time for reviewing instructions, searching existing data sources, gathering and maintaining the data needed, and completing and reviewing the collection of information.

The U.S. Department of Agriculture (USDA) prohibits discrimination in all its programs and activities on the basis of race, color, national origin, age, disability, and where applicable, sex, marital status, familial status, parental status, religion, sexual orientation, genetic information, political beliefs, reprisal, or because all or part of an individual's income is derived from any public assistance. (Not all prohibited bases apply to all programs.) Persons with disabilities who require alternative means for communication of program information (Braille, large print, audiotape, etc.) should contact USDA's TARGET Center at 202-720-2600 (voice and TDD).

To file a complaint of discrimination, write USDA, Director, Office of Civil Rights, 1400 Independence Avenue, SW, Washington, DC 20250-9410 or call toll free (866) 632-9992 (voice). TDD users can contact USDA through local relay or the Federal relay at (800) 877-8339 (TDD) or (866) 377-8642 (relay voice). USDA is an equal opportunity provider and employer.

SCHEDULE A
Cooperative Forest Road Agreement, #18-RO-11041915-052
Between
United States Department of Agriculture, Forest Service, Intermountain Region, Uinta-Wasatch-Cache National Forest
And
Tooele County, State of Utah
(Revised May 2018)


Road or Road Segment	Main Jur.	NFSR Number	Maintenance Level	Tooele County Number	Road Name	Termini	Miles
Main Canyon	(A)	87005		20045	Benmore	SR 36 to North Forest Boundary	0.99
Main Canyon	(1)	87005	3 (MP 0-7.397) 4 (MP 7.397-11.54)	20045/ 2044/2044	Benmore/Green Jacket/Vernon Reservoir	North Forest Boundary to South Forest Boundary	11.54
Lower Ault	(1)	80613	2	20313	Vernon Knoll	NFSR #87005 to Forest Boundary	2.96
Lower Ault	(A)	80613		20313	Vernon Knoll	Forest Boundary to SR 36	0.13
Snow Hollow	(1)	87006	3	20049	Snow Hollow	NFSR #87090 to NFSR #87005	7.56
Vernon-Lofgren	(1)	87038	2	20042	Hollow Creek	NFSR #87005 to Forest Boundary near Lofgren	4.81
Vernon-Lofgren	(A)	87038	2	20042	Hollow Creek	Forest Boundary near Lofgren to SR 36	1.19
Boulter	(1)	80618	2	20042	Powell Spring	NFSR #87038 to Forest Boundary	4.27
Experimental Pasture	(1)	87039	2	20291/20294	Range Rd-USFS Fredrickson Ln	NFSR #87040 to NFST #87090	3.48
West Road	(A)	87040	2	20094	Harker	County Rd to North Forest Boundary	1.00
West Road	(1)	87040	2	20094/20170	Harker/West Harker	North Forest Boundary to Cattleguard along Sections 25&32, T9S, R6W SLB&M	4.72
North Oak Brush Canyon	(1)	87090	2 (MP 0-2.0) 3 (MP 2.0-7.01)	20092/20090/ 20091/20079	Vernon Res./OHV/Range/N. Oak Brush	NFSR #87005 to road termini (SE Sec 4 Mine)	7.01
Dunbar Road	(A)	87630	2	20295	Dunbar	SR 36 (near Dunbar) in Section 36 to Forest Boundary	0.38
Dunbar Road	(1)	87630	2	20295	Dunbar	North Forest Boundary to South Forest Boundary	4.49
Vernon Reservoir West	(1)	80786	2	20158	Vernon Res Finishing	NFSR #87005 through campground	0.42
South Willow Canyon	(1)	80171	3	03269/03270	South Willow/S. Willow Canyon	East Forest Boundary to NFSR #80553	3.52
Loop CG	(1)	80553	3	03270	S. Willow Canyon	NFSR #80171 to NFSR #80171	0.83
North Willow Canyon	(1)	80001	3 (MP 0-1.22) 2 (MP 1.22-1.51)	03224	N. Willow Canyon	East Forest Boundary to NFSR #80539 (North Fork North Willow)	1.51
Davenport	(1)	80542	2	03280	Davenport Canyon	Proclaimed Forest Boundary to Trailhead	1.12
						Total Miles	61.93

SCHEDULE A
Cooperative Forest Road Agreement, #18-RO-11041915-052
Between


United States Department of Agriculture, Forest Service, Intermountain Region, Uinta-Wasatch-Cache National Forest
And

Tooele County, State of Utah
(Revised May 2018)

Approved by:



WADE BITNER, Chairman
Tooele County Commissioner
Tooele County

Date: 18 JUNE 2018


DAVID C. WHITEKIEND
Forest Supervisor
Uinta-Wasatch-Cache National Forest

Date: 6/26/18

The authority and format of this instrument have been reviewed and approved for signature.


Date: 5/31/2018
Marci Bodell
U.S. Forest Service, Grants Management Specialist

- (1) – Roads to be maintained by Tooele County
- (A) – Roads under Tooele County Jurisdiction

Cooperative Forest Road Agreement, #18-RO-11041915-052
between
United States Department of Agriculture
Forest Service
Intermountain Region
Uinta-Wasatch-Cache National Forest
and
Tooele County, State of Utah
2018 – 2019 Maintenance and Operating Plan

1. IDENTIFICATION OF ROAD OR ROAD SEGMENTS TO BE MAINTAINED. It is the intention of the parties under this agreement to cooperate on the following roads or road segments:

Refer to list of NFSR roads on the Schedule A, dated May 2018.

2. PLANS AND SPECIFICATIONS.

All work in this Maintenance and Operating Plan is considered routine maintenance. Both parties shall agree as to locations that the maintenance shall take place.

Maintain roads identified in the Schedule A, dated May 2018, to existing standards. (Generally includes U.S. Forest Service's definition of Maintenance Levels 1 through 5. See U.S. Forest Service publication "Guideline for Road Maintenance Levels, 7700-Transportation Management 1177 1811-SDTDC," June 2012) and classified in the U.S. Forest Service Road's INFRA database.

Road maintenance/recurrent work includes reconditioning of ditches (if any), shoulders, roadbed and aggregate surface to maintain drainage and to match road template. Other work includes removing blockage and cleaning drainage structure outlets and inlets to allow for the free flowing of water, replace and repair damage culverts, signs, and gates. It is essential that capitalized investments including aggregate surface be preserved and protected.

3. DESIGNATION OF PARTIES RESPONSIBILITIES AND SCHEDULE OF WORK.

a. U.S. Forest Service Agrees To:

Provide technical advice and oversight on roads receiving routine maintenance under Items 1 and 3b. herein.

b. Tooele County Agrees To:


Accomplish routine maintenance on all roads listed on the Schedule A, dated May 2018.

c. Schedule:

Work on this project shall proceed as closely as possible to the following schedule: Between May 1, 2018 and May 1, 2019.

4. ESTIMATED COST. Project agreements may be negotiated in the future beyond recurrent work as identified and within the scope of the master road agreement, as needed. Presently, the value of invested recurrent maintenance work is estimated at \$45,000 for the County and none by the U.S. Forest Service.


5. PAYMENT ARRANGEMENTS: No cash transactions shall occur with the Maintenance and Operating Plan.



WADE BITNER
County Commissioner
Tooele County

18 JUNE 2018

Date




DAVID C. WHITTEKIEND
Forest Supervisor
U.S. Forest Service
Uinta-Wasatch-Cache National Forest

6/26/18

Date

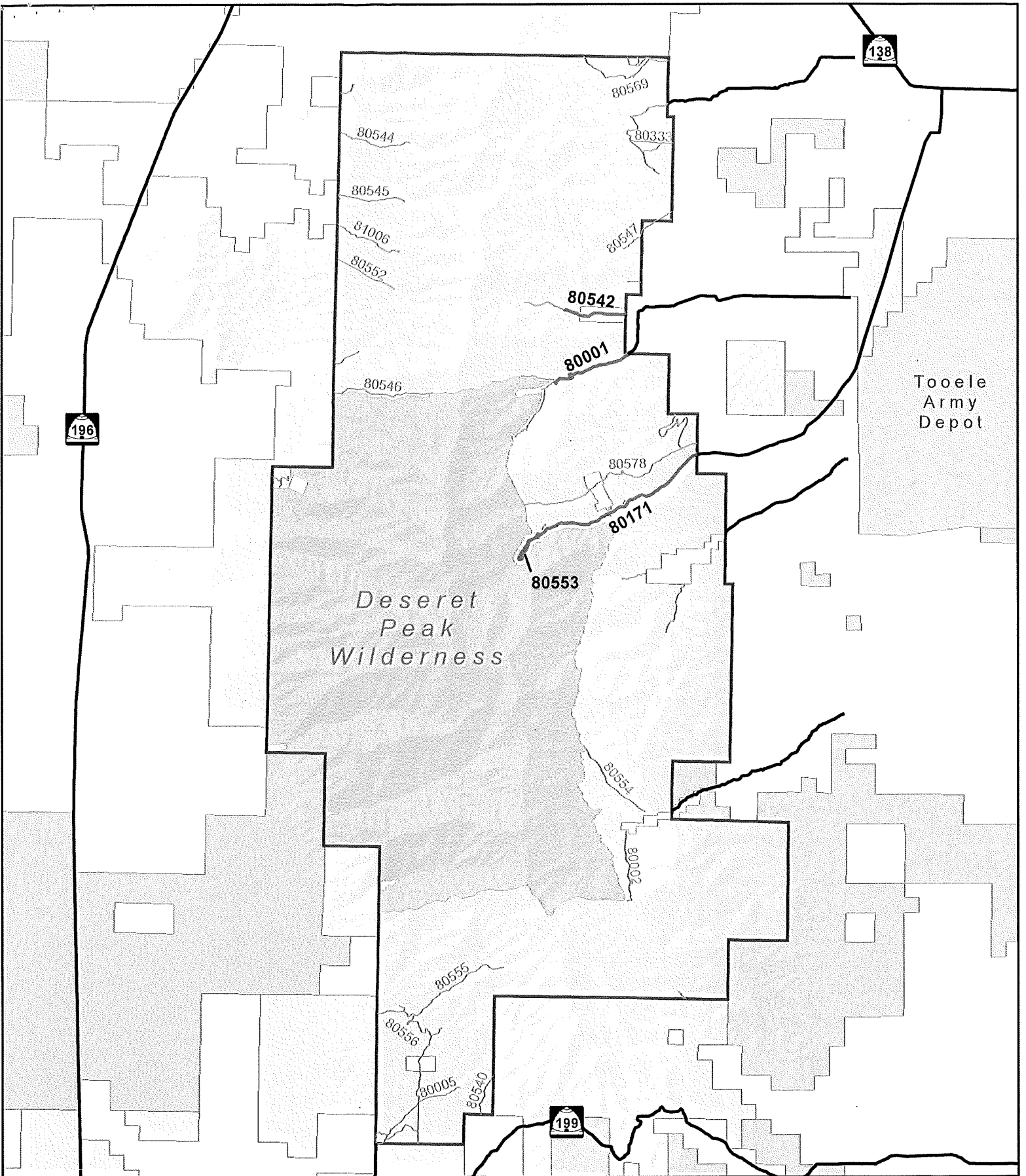
The authority and format of this agreement have been reviewed and approved for signature.



MARCI BODELL
U.S. Forest Service
Grants Management Specialist

5/31/2018

Date



**Schedule A Cooperative
Forest Road Agreement
Uinta-Wasatch-Cache
National Forest & Tooele County
Map 1 of 2**

- | | | | |
|--|---------------------------|--|-----------------|
| | Schedule A Roads 2018 | | Military |
| | Roads | | Private |
| | Forest Service Boundary | | State |
| | Bureau of Land Management | | Forest Service |
| | Indian Reservation | | Wilderness Area |

