



USDA Forest Service

TOOELE COUNTY CORPORATION
 CONTRACT # 17-2-01

OMB 0596-0217
 FS-1500-19

MODIFICATION OF GRANT OR AGREEMENT

PAGE	OF PAGES
1	8

1. U.S. FOREST SERVICE GRANT/AGREEMENT NUMBER:
 13-RO-11041914-044, Cooperative Forest
 Road Agreement between Tooele County,
 State of Utah and the U.S. Forest Service,
 Uinta-Wasatch-Cache National Forest

2. RECIPIENT/COOPERATOR GRANT or
 AGREEMENT NUMBER, IF ANY:

3. MODIFICATION NUMBER:
 001

4. NAME/ADDRESS OF U.S. FOREST SERVICE UNIT ADMINISTERING
 GRANT/AGREEMENT (unit name, street, city, state, and zip + 4):

Marci Bodell
 Grants Management Specialist
 U.S. Forest Service
 Uinta-Wasatch-Cache National Forest
 857 West South Jordan Parkway
 South Jordan, Utah 84095-8594

5. NAME/ADDRESS OF U.S. FOREST SERVICE UNIT ADMINISTERING
 PROJECT/ACTIVITY (unit name, street, city, state, and zip + 4):

Renee Flanagan
 Assistant Forest Engineer
 U.S. Forest Service
 Uinta-Wasatch-Cache National Forest
 857 West South Jordan Parkway
 South Jordan, Utah 84095-8594

6. NAME/ADDRESS OF RECIPIENT/COOPERATOR (street, city, state, and zip +
 4, county):

Rodney Thompson
 Director
 Tooele County
 47 South Main Street
 Tooele, Utah 84074-2148

7. RECIPIENT/COOPERATOR'S HHS SUB ACCOUNT NUMBER (For HHS
 payment use only):

8. PURPOSE OF MODIFICATION

CHECK ALL
 THAT APPLY:

This modification is issued pursuant to the modification provision in the grant/agreement
 referenced in item no. 1, above.

CHANGE IN PERFORMANCE PERIOD:

CHANGE IN FUNDING:

ADMINISTRATIVE CHANGES:

OTHER (Specify type of modification): Modification of Schedule A with attached maps, Modification #001.

Except as provided herein, all terms and conditions of the Grant/Agreement referenced in 1, above, remain unchanged and in full
 force and effect.

9. ADDITIONAL SPACE FOR DESCRIPTION OF MODIFICATION (add additional pages as needed):

10. ATTACHED DOCUMENTATION (Check all that apply):

Revised Scope of Work




Revised Financial Plan

Other: Modified Schedule A with attached maps, Modification #001.




11. SIGNATURES

AUTHORIZED REPRESENTATIVE: BY SIGNATURE BELOW, THE SIGNING PARTIES CERTIFY THAT THEY ARE THE OFFICIAL REPRESENTATIVES OF THEIR RESPECTIVE PARTIES AND AUTHORIZED TO ACT IN THEIR RESPECTIVE AREAS FOR MATTERS RELATED TO THE ABOVE-REFERENCED GRANT/AGREEMENT.

11.A. TOOELE COUNTY SIGNATURE  (Signature of Signatory Official)	11.B. DATE SIGNED 2-13-2017	11.C. U.S. FOREST SERVICE SIGNATURE  (Signature of Signatory Official)	11.D. DATE SIGNED 2/21/17
11.E. NAME (type or print): WADE BITNER		11.F. NAME (type or print): DAVID C. WHITTEKIEND 	
11.G. TITLE (type or print): Chairman Tooele County Commission, Tooele County		11.H. TITLE (type or print): Forest Supervisor Uinta-Wasatch-Cache National Forest	

12. G&A REVIEW

12.A. The authority and format of this modification have been reviewed and approved for signature by:  Marci Bodell U.S. Forest Service Grants Management Specialist	12.B. DATE SIGNED 2/3/2017
---	-------------------------------



Burden Statement

According to the Paperwork Reduction Act of 1995, an agency may not conduct or sponsor, and a person is not required to respond to a collection of information unless it displays a valid OMB control number. The valid OMB control number for this information collection is 0596-0217. The time required to complete this information collection is estimated to average 30 minutes per response, including the time for reviewing instructions, searching existing data sources, gathering and maintaining the data needed, and completing and reviewing the collection of information.

The U.S. Department of Agriculture (USDA) prohibits discrimination in all its programs and activities on the basis of race, color, national origin, age, disability, and where applicable, sex, marital status, familial status, parental status, religion, sexual orientation, genetic information, political beliefs, reprisal, or because all or part of an individual's income is derived from any public assistance. (Not all prohibited bases apply to all programs.) Persons with disabilities who require alternative means for communication of program information (Braille, large print, audiotape, etc.) should contact USDA's TARGET Center at 202-720-2600 (voice and TDD).

To file a complaint of discrimination, write USDA, Director, Office of Civil Rights, 1400 Independence Avenue, SW, Washington, DC 20250-9410 or call toll free (866) 632-9992 (voice). TDD users can contact USDA through local relay or the Federal relay at (800) 877-8339 (TDD) or (866) 377-8642 (relay voice). USDA is an equal opportunity provider and employer.



INSTRUCTIONS FOR FORM FS-1500-19

1. Enter the original U.S. Forest Service agreement number.
2. Enter the cooperator's agreement number, if applicable.
3. Enter the number for this Modification, i.e. 01, 02, or 03. The first modification to an instrument is '01', subsequent modifications receive a subsequent modification number (for example, the fourth modification is '04').
4. Enter the address of the G&A Specialist/Signatory Official responsible for this agreement.
5. Enter the address of the U.S. Forest Service Program/Project Manager or Lead Scientist responsible for this agreement.
6. Enter the cooperator's address.
7. Enter the cooperator's HHS Sub-Account numbers, if funding is provided on this modification (for example: G2412345003)
(Only used by NA/S&PF and NRS)
8. Select all boxes that apply:
 - Change in Performance = updated performance period agreed to.
 - Change in Funding = obligation OR de-obligation amount and new totals.
 - Administrative = change in pay address, administrator address, correcting typing errors, etc.
 - Other = any other modification not described, such as update new objective to study plan, change the Principle Investigator, etc.
9. Insert changes such as updated provision, tasks, or any other data needed by the modification, add additional pages as needed.
10. Check all boxes that apply and ensure to attach these documents to the modification. Other attachments could include SF-424 forms.
11. A – D, self explanatory.
11. E – H, Type or print the names of signatory officials.
12. G&A Specialist signs and dates before sending to the individuals in block 11, if all modification data are approved for signature.

Modification #001

SCHEDULE A

Cooperative Forest Road Agreement, #13-RO-11041914-044

between

United States Department of Agriculture, Forest Service, Uinta-Wasatch-Cache National Forest

and

Tooele County, State of Utah

Road or Road Segment	Main/ Jur	NFSR Number	County Road Name(Number)	Termini	Miles
Main Canyon	(A)	87005	Benmore (tc20045)	SR 36 to North Forest Boundary	0.99
Main Canyon	(1)	87005	Benmore (tc20045)/ Green Jacket (tc20044)/ Vernon Reservoir (tc20044).	North Forest Boundary to South Forest Boundary	11.54
Lower Ault	(1)	80613	Vernon Knoll (tc20313)	NFSR #87005 to Forest Boundary	2.96
Lower Ault	(A)	80613	Vernon Knoll (tc20313)	Forest Boundary to SR 36	0.13
Snow Hollow	(1)	87006	Snow Hollow (tc20049)	NFSR #87090 to NFSR #87005	7.56
Vernon-Lofgren	(1)	87038	Hollow Creek (tc20042)	NFSR #87005 to Forest Boundary near Lofgren	4.81
Vernon-Lofgren	(A)	87038	Hollow Creek (tc20042)	Forest Boundary near Lofgren to SR 36.	1.19
Boulter	(1)	80618	Powell Spring (tc20042)	NFSR#87038 to Forest Boundary	4.27
Experimental Pasture	(1)	87039	Range Rd-USFS (tc20291)/ Fredrickson Ln (tc20294)	87040 to 87090	3.48
West Road	(A)	87040	Harker(tc20094)	County Rd to North Forest Boundary	1.00
West Road	(1)	87040	Harker (tc20094)/ West.Harker (tc20170)	North Forest Boundary to Cattleguard along Sections 25 & 32 T9S, R6W SLB&M	4.72
North Oak Brush Canyon	(1)	87090	Vernon Reservoir (tc20092)/ OHV (tc20090/ Range (tc20091)/ N Oak Brush Creek (tc20079)	NFSR #87005 to road termini (SE SEC 4 (mine)	7.01
Dunbar	(A)	87630	Dunbar (tc20295)	SR 36 (near Dunbar) in Section 36 to Forest Boundary	0.38
Dunbar	(1)	87630	Dunbar (tc20295)	North Forest Boundary to South Forest Boundary	4.49
Vernon Reservoir West	(1)	80786	Vernon Res. Fishing (tc20158)	NFSR #87005 through Campground	0.42
South Willow Canyon	(1)	80171	South Willow (tc03269)/ S Willow Canyon (tc03270)	East Forest Boundary to NFSR #80553	3.52
Loop CG	(1)	80553	S Willow Canyon (tc03270)	NFSR #80171 to #80171	0.83
North Willow Canyon	(1)	80001	N Willow Canyon (tc03224)	East Forest Boundary to NFSR #80539 (North Fork North Willow)	1.51
Davenport	(1)	80542	Davenport Canyon (tc03280)	Proclaimed Forest Boundary to Trailhead	1.12
				Total Miles*	61.93

Modification #001

SCHEDULE A

Cooperative Forest Road Agreement, #13-RO-11041914-044

between

United States Department of Agriculture, Forest Service, Uinta-Wasatch-Cache National Forest

and

Tooele County, State of Utah

Approved by:

Wade B. Bitner

WADE BITNER

Chairman

Tooele County Commission

Tooele County

Date: 13 FEB 2017

Joyal Clark


DAVID C. WHITTEKIND

Forest Supervisor

Uinta-Wasatch-Cache National Forest

Date: 2/21/17

ATTEST:



Marilyn K. Gillette

MARILYN K. GILLETTE

TOOELE COUNTY CLERK/AUDITOR

The authority and format of this instrument have been reviewed and approved for signature.

Marci Bodell

Marci Bodell

U.S. Forest Service, Grants Management Specialist

2/3/2017

Roads to be maintained by Tooele County or U.S. Forest Service depending on the designation of responsibility in the Annual Road Maintenance Plan.

A - Roads under Tooele County Jurisdiction.

