

ORDINANCE 2017-02

**AN ORDINANCE AMENDING SECTION 1-6-1, COUNTY SURVEYOR –
FILING FEES, OF THE TOOEELE COUNTY CODE**

**NOW, THEREFORE, BE IT ORDAINED BY THE LEGISLATIVE BODY OF
TOOELE COUNTY, UTAH AS FOLLOWS:**

SECTION I – PURPOSE. This ordinance amends the fees charged by the Recorder/Surveyor for survey maps that are filed and indexed.

SECTION II – SECTION AMENDED. Section 1-6-1, *County Surveyor – Filing fees*, of Title 1, *General Provisions*, of the Tooele County Code is hereby amended to read as attached hereto, which attachment is, by this reference, made a part hereof.

SECTION III – REPEALER. Ordinances in conflict herewith are hereby repealed to the extent of such conflict.

SECTION IV – EFFECTIVE DATE. This ordinance shall become effective fifteen (15) days after its passage, provided it has been published, or at such publication date if more than fifteen (15) days after passage.


IN WITNESS WHEREOF the Tooele County Commission, which is the legislative body of Tooele County, passed, approved, and enacted this ordinance this 21st day of February 2017.




ATTEST:

TOOELE COUNTY COMMISSION:


MARILYN K. GILLETTE, Clerk/Auditor



WADE B. BITNER, Chairman



Commissioner Bateman voted 
Commissioner Bitner voted 
Commissioner Milne voted 

Ord. 2017-02

APPROVED AS TO FORM:

A handwritten signature in cursive script, appearing to read "Scott A. Broadhead", written over a horizontal line.

SCOTT A. BROADHEAD
Tooele County Attorney