

ORDINANCE 2000-13

AN ORDINANCE AMENDING THE GENERAL PLAN OF TOOELE COUNTY, ADDING A MASTER PLAN OF THE AREA NORTH OF STANSBURY LAKE, NORTH OF HIGHWAY 138, AROUND THE BENSON GRIST MILL

WHEREAS, the Tooele County Planning Commission held a public hearing on Leucadia Financial Corporation's request to amend the Tooele County General Plan, reasonable notice of which was first given at least 14 days before the date of the hearing, and denied the application due to the lack of a motion; and

WHEREAS, the county commission held a public hearing on the amendment on April 25, 2000, reasonable notice of which was first given at least 14 days before the hearing; and

WHEREAS, this commission finds there is good cause for amending the General Plan of Tooele County to include a master plan of the area around the Benson Grist Mill;

NOW, THEREFORE, THE TOOELE COUNTY COMMISSION, WHICH IS THE LEGISLATIVE BODY OF TOOELE COUNTY, ORDAINS AS FOLLOWS:


SECTION I - AMENDMENT. The General Plan of Tooele County, is hereby amended by adding the map attached hereto, which is a master plan of the area North of Stansbury Lake, North of Highway 138, around the Benson Grist Mill.

SECTION II - EFFECTIVE DATE. It is the opinion of the Tooele County Commission that this ordinance is necessary for the immediate preservation of the peace, health or safety of the

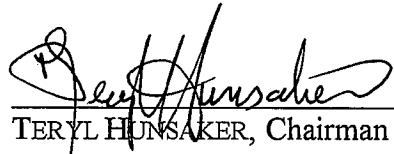
County and the inhabitants thereof. It shall, therefore, take effect immediately upon publication in one issue of a newspaper published in and having general circulation in Tooele County.


IN WITNESS WHEREOF, the Tooele County Commission passed, approved and enacted this ordinance this 25th day of April 2000.

ATTEST:


DENNIS D. EWING, Clerk


TOOELE COUNTY COMMISSION


TERYL HUNSAKER, Chairman



Commissioner Hunsaker voted aye
Commissioner Griffith voted aye
Commissioner Rockwell voted aye

APPROVED AS TO FORM:


DOUGLAS J. AHLSTROM
Tooele County Attorney